







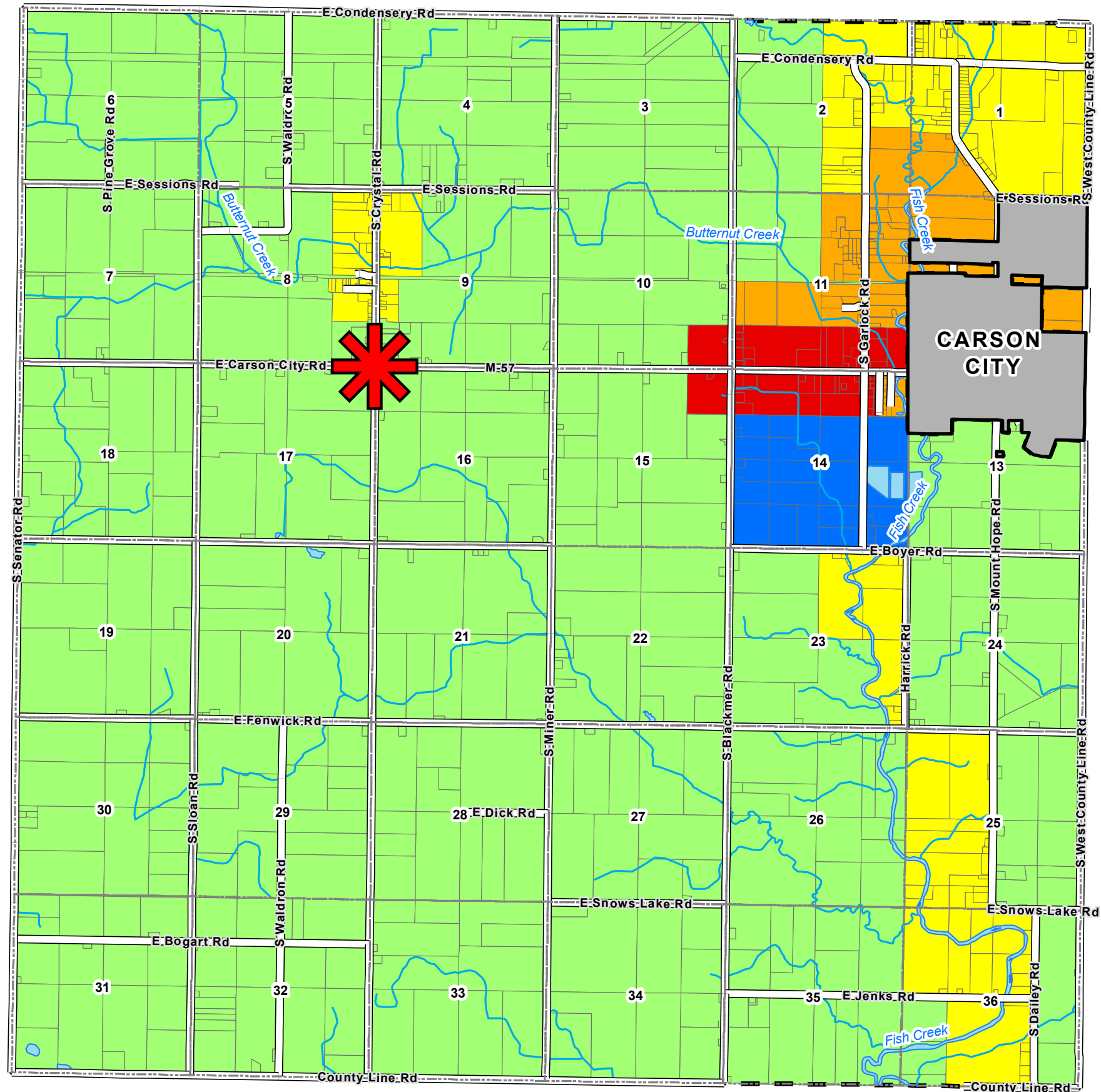
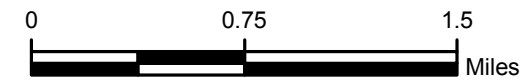
BLOOMER TOWNSHIP MONTCALM COUNTY, MICHIGAN

DRAFT: 5/18/2018

MASTER PLAN FUTURE LAND USE

Legend

-  Agricultural Area
-  Rural Residential Area
-  Suburban Residential Area
-  M-57 Commercial Corridor
-  M-57/Crystal Road Commercial-Industrial Area
-  Garlock Industrial Area



LANDPLAN
INCORPORATED

rural community planning & zoning services

landplan-eidelson.com | 517.347.2120



Prepared By:
Mid-Michigan Mapping Solutions, LLC
4605 Seneca Dr
Okemos, MI 48864

Source: Data provided by Montcalm County and the State of Michigan. Mid-Michigan Mapping Solutions, LLC, does not warrant the accuracy of the data and/or the map. This document is intended to depict the approximate spatial location of the mapped features within the Community and all use is strictly at the user's own risk.

Coordinate System: NAD 1983 StatePlane Michigan South FIPS 2113 Feet Intl